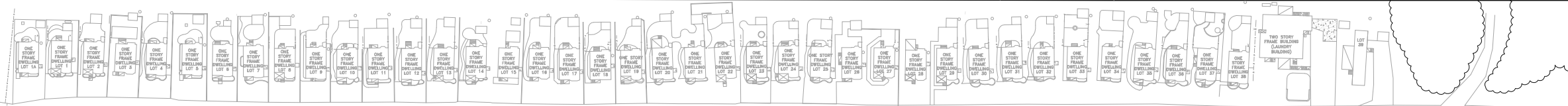
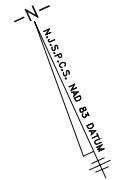
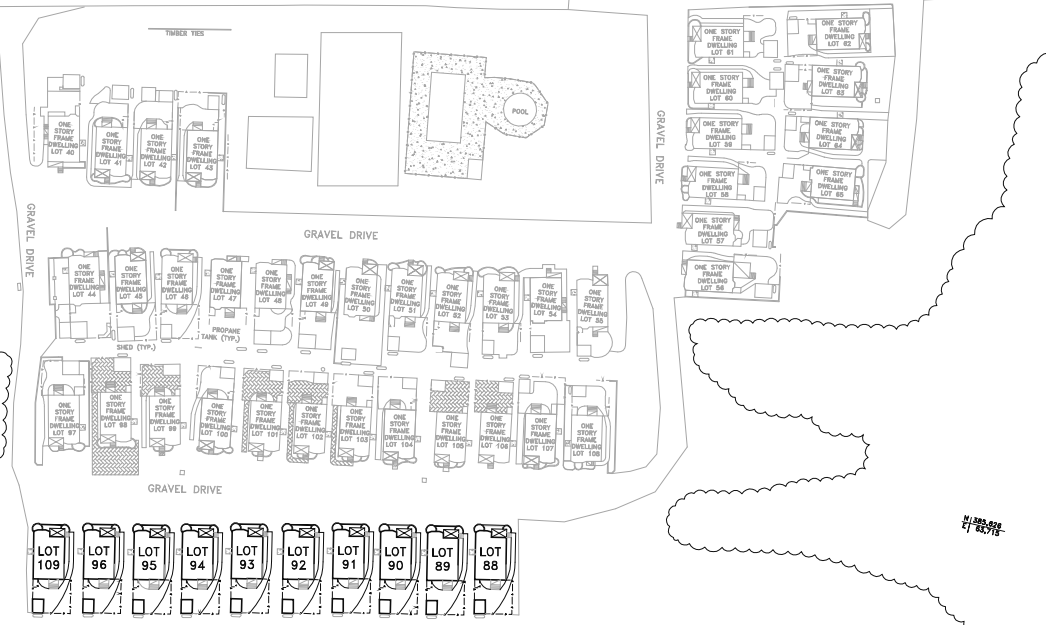


NEW JERSEY STATE
HIGHWAY U.S. ROUTE 9
(66.00' WIDE)



ASPHALT DRIVE ASPHALT DRIVE GRAVEL DRIVE

BLOCK 1523
LOT 2
44.299± ACRES



Schaeffer Nasser Scheidegg
CONSULTING ENGINEERS, LLC
Surveyors • Environmentalists • Planners
1425 Canton Boulevard • Maple Landing • New Jersey
Tel: 908.426.1234
Certificate of Authorization #240203103800

RAVINI NASSAR
PROFESSIONAL ENGINEER
NEW JERSEY LIC. NO. 34920
3-7-18

UNIT LOCATOR MAP FOR:
FERRUGIA ASSOCIATES, LP
4100 ROUTE 9, BLOCK 1523, LOT 2
TOWNSHIP OF MIDDLE, CAPE MAY COUNTY, NEW JERSEY

NO.	DATE	BY	DESCRIPTION

DATE 3-7-18
SCALE 1"=50'
BY VRM
CHECKED RNN
SHEET NO.
1
1 OF 1

PLANS FOR PERMIT PURPOSES ONLY

FILE# 17-231